



Automation of the process of  
vectorization in areas of interest and  
buffer variable on satellite images

Éric BELTRÃO and Rudiney PEREIRA, Brazil

Montevideo, Uruguay  
2012



**UFSM** Universidade Federal de Santa Maria, Brasil

## Technological Innovation

Geographic Information System (GIS), of digital image processing.

Prototype (something still in stage of testing or development) of software developed as a proposed technological innovation in the field of GIS.

Automate procedures that, until now, has been performed by users of computer programs in GIS, more specifically related to the delimitation of areas of interest through vectorization.

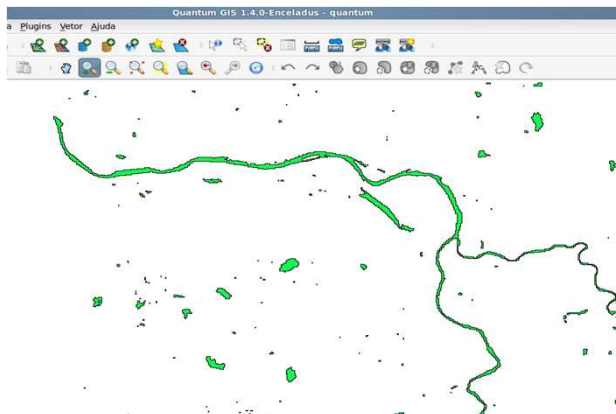
**UFSM** Universidade Federal de Santa Maria, Brasil

## Optimization of time and accuracy

Image used had dimensions of 617 pixels wide by 424 pixels high, totaling 261,608 pixels to be analyzed

Computer used: 2.0 Centrino processor CoreTM2 Duo, 3 GB RAM 667, and with 3 M cache.

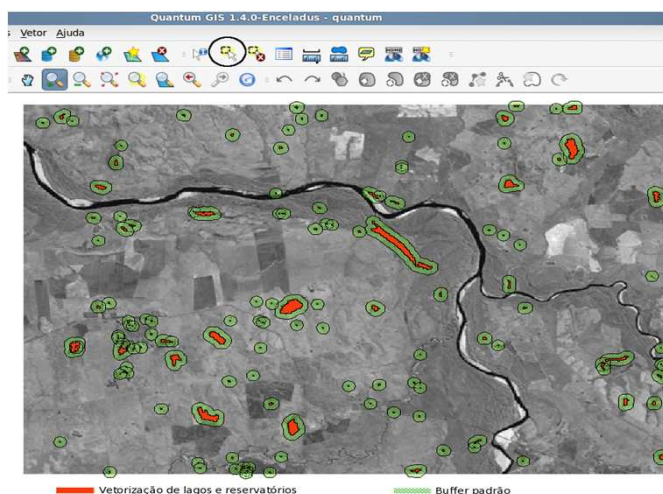
- 9 seconds
- 131 polygons
- 7249 coordinates



UFMSM Universidade Federal de Santa Maria, Brasil

## Creating a PPA delimitation

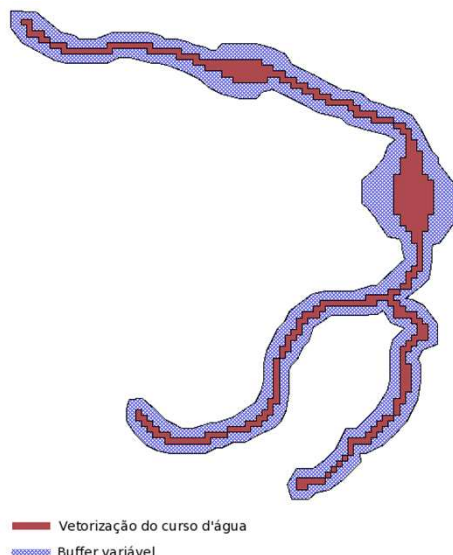
The buffer is used when one wants to create delimitation vector of distance, user editable, also on a vector data.



UFMSM Universidade Federal de Santa Maria, Brasil

## Buffer Variable

- thirty (30) meters: watercourses up to ten (10) meters wide;
- fifty (50) meters: watercourses from ten (10) to fifty (50) meters wide;
- one hundred (100) meters: watercourses from fifty (50) to 200 (two hundred) meters wide;
- 200 (two hundred) meters: water courses from 200 (two hundred) to 600 (six hundred)



UFSM Universidade Federal de Santa Maria, Brasil

## References

BRASIL. Lei n. 12.651, de 25 de maio de 2012. Dispõe sobre a proteção da vegetação nativa. Casa Civil. Disponível em: <[http://www.planalto.gov.br/ccivil\\_03/Ato2011-2014/2012/Lei/L12651.htm](http://www.planalto.gov.br/ccivil_03/Ato2011-2014/2012/Lei/L12651.htm)>. Acesso em: 11 fev. 2012.

BORGES, Luiz Eduardo. Python para Desenvolvedores. Rio de Janeiro: Edição do Autor, 2010. INPE. Catálogo de Imagens do Instituto Nacional de Pesquisa Espaciais. Disponível em: <http://www.dgi.inpe.br/CDSR/>. Acesso em: 15 mar. 2011.

LUNDH, Fredrik. ELLIS, Matthew. Python Imaging Library Overview. 2002. PIL 1.1.3 Manual. Disponível em: <http://www.pythonware.com/media/data/pil-handbook.pdf>. Acesso em: 06 mai. 2012.

MAUBORGNE, R. [Entrevista disponibilizada em 31 de agosto de 2010, a Internet]. Disponível em: <<http://exame.abril.com.br/negocios/gestao/noticias/nem-toda-inovacao-ou-diz-renee-mauborgne>>



UFSM Universidade Federal de Santa Maria, Brasil



"Surveing towards Sustaintable Development"

# Thanks!

---

**Contact**

Site:	<a href="http://www.ufsm.br/geosere">http://www.ufsm.br/geosere</a>
e-mail:	rudiney.s.pereira@ufsm.br ebeltrao@svs.iffarroupilha.edu.br