



Collaboration, Innovation and Resilience: Championing a Digital Generation

## Inter-institutional collaboration to improve local land governance in Chad

Claudia Lindner, Mahamat Abdoulaye Malloum, Lennart Harmsen, Eva-Maria Morscher-Unger, Kouloum Sawadogo Ouedraogo, Nisso Kaokamla, Elysee Tchonbourbo, Angele Mbey Habguel, Soumaine Adoum, Barbara Codispoti



Food and Agriculture  
Organization of the  
United Nations



Netherlands Enterprise Agency



PLATINUM SPONSORS





A full-page background image of a sunset over the ocean. The sky is a gradient of warm orange and yellow, transitioning into a darker blue over the horizon. The ocean surface is textured with small waves, and the foreground shows the crests of larger, darker waves. A dark, semi-transparent rectangular box is centered horizontally and vertically, containing white text.

If you want to go fast, go alone. If  
you want to go far, go together.

African Proverb



## Collaboration

Collaboration is the process of working **together** with one or more people or organizations to achieve a **common goal**. It involves sharing **knowledge**, **resources**, and **responsibilities** to accomplish tasks more effectively and efficiently. (Co-Pilot)

Communication

Coordination

Cooperation

Shared Goals

Trust &amp; Respect

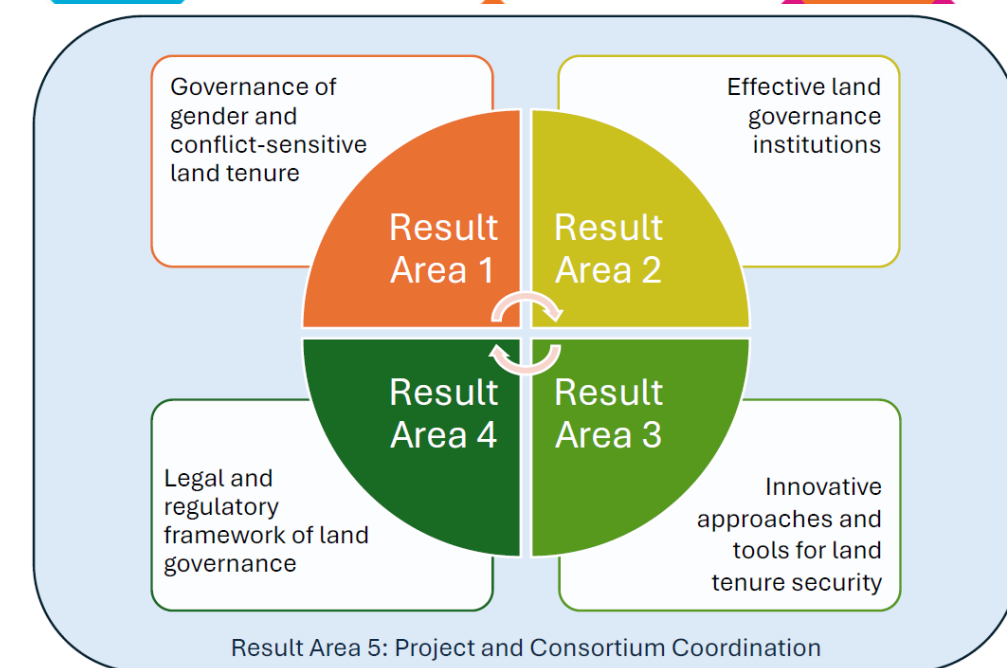
## Country Context Chad



- Landlocked country in north-central Africa
- Population: 17 mio people (2023)
- Area: 1 284 000 mio km<sup>2</sup>
- One of the poorest economies in the world
- Land tenure dualism
- Challenges to provide tenure security
- Land conflicts
- Non-transparent and costly land registration processes
- < 10% cadastral coverage

# LAND at scale project: Improvement of local land governance in Chad / Amélioration de la gouvernance foncière locale du Tchad

- Project duration: JAN 2024 – JAN 2027
- Project budget: € 2,3 million
- Donor: RVO, LAND at Scale Program
- Implementing partner(s): Oxfam, Kadaster International, FAO
- Main objectives:
  - Raising awareness on regulatory frameworks
  - Strengthening institutional capacity
  - Testing and piloting FFPLA
  - Informing the land reform process





**WORKING  
WEEK 2025**

AND

**Locate25** | **G**  
THE NATIONAL GEOSPATIAL CONFERENCE

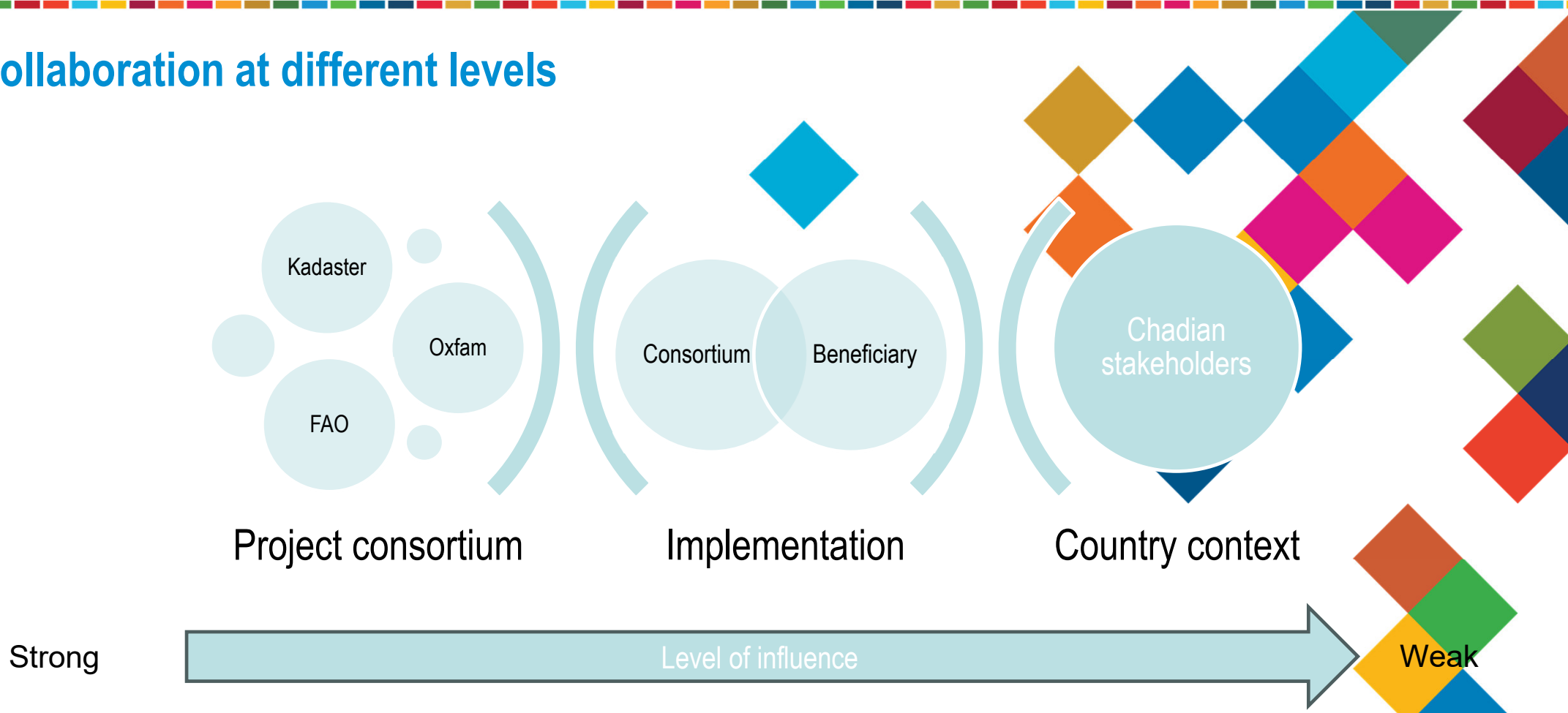
Collaboration, Innovation and Resilience:  
Championing a Digital Generation



**Geospatial**  
Council of Australia

Brisbane, Australia 6–10 April

## Collaboration at different levels



ORGANISED BY



**Geospatial**  
Council of Australia

PLATINUM SPONSORS



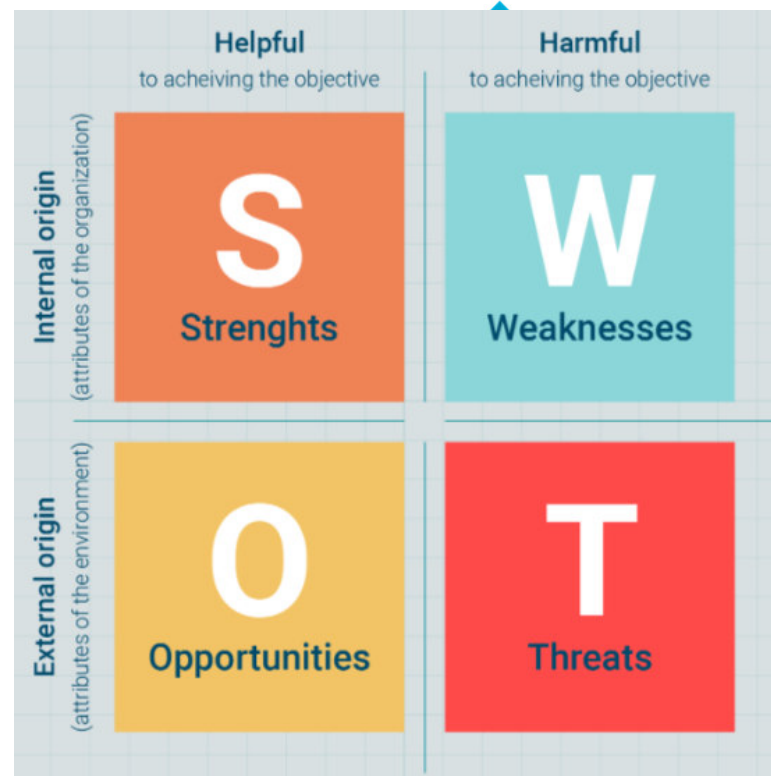
CHCNAV





## Collaboration at different levels: Project consortium – SWOT ANALYSIS (n=10)

- Evaluation of the collaboration in our consortium
- Sent out to all consortium partners
- Equal participation



## Collaboration at different levels: Project consortium – SWOT ANALYSIS (n=10)

### STRENGTHS

- Diverse capacities
- Complementary knowledge
- Multidisciplinary teams
- Successful past interventions

### WEAKNESSES

- Communication issues
- Leadership inefficiencies
- Time constraints
- Cultural and language barriers

### OPPORTUNITIES

- Ressource availabilities
- Demand for project implementation
- Experience sharing
- Local visibility and credibility

### THREATS

- Political changes
- Misunderstandings
- Lack of project support from beneficiaries
- Decision-making processes



## Collaboration at different levels: Project consortium – SWOT ANALYSIS (n=10)

### STRENGTHS

- Diverse capacities
- Complementary knowledge
- Multidisciplinary teams
- Successful past interventions

### WEAKNESSES

- Communication issues
- Leadership inefficiencies
- Time constraints
- Cultural and language barriers

### OPPORTUNITIES

- Ressource availabilities
- Demand for project implementation
- Experience sharing
- Local visibility and credibility

### THREATS

- Political changes
- Misunderstandings
- Lack of project support from beneficiaries
- Decision-making processes

Communication

Coordination

Cooperation

Shared Goals

Trust & Respect

## Collaboration at different levels: Project implementation (FFPLA pilots)

- Create a strong foundation for collaborative action (time!)
- Visioning, storytelling, advocacy
- FFPLA according to local needs and requirements
- Emphasis on CO-DESIGN and CO-DEVELOPMENT of processes and approaches
- Create engaging and inspiring environments – facilitate interaction



Source: Unger and Bennett, 2019

Communication

Coordination

Cooperation

Shared Goals

Trust & Respect





**WORKING  
WEEK 2025**

AND

**Locate25** | **G**  
THE NATIONAL GEOSPATIAL CONFERENCE

Collaboration, Innovation and Resilience:  
Championing a Digital Generation



**Geospatial**  
Council of Australia

Brisbane, Australia 6–10 April

## Collaboration at different levels: Country context

- Stakeholder mapping and power analysis
- Overcome institutional silos and barriers (Ministry of Finance and the Ministry for Spatial Planning, Housing and Urban Development)
- Foster collaboration with private sector, academia, CSOs and NGOs
- Awareness raising and advocacy campaigns (vulnerable groups)

ORGANISED BY



PLATINUM SPONSORS



## Conclusion

- Collaboration needs commitment and investment
- Strong collaboration is needed to advance FFPLA activities
- All key elements are equally important!



Source: Unger and Bennett, 2019

Communication

Coordination


Cooperation

Shared Goals

Trust & Respect



## Inter-institutional collaboration to improve local land governance in Chad



**SUSTAINABLE  
DEVELOPMENT GOALS**

International Federation of Surveyors supports the  
Sustainable Development Goals



**WORKING  
WEEK 2025**

AND

**Locate25** | **G**  
THE NATIONAL GEOSPATIAL CONFERENCE

Collaboration, Innovation and Resilience:  
Championing a Digital Generation



**Geospatial**  
Council of Australia

Brisbane, Australia 6–10 April

**THANK YOU**



ORGANISED BY



**Geospatial**  
Council of Australia

PLATINUM SPONSORS



Australian Government

CHCNAV



THE SCIENCE OF WHERE™

**Leica**  
Geosystems







**WORKING  
WEEK 2025**

AND

**Locate25** | **G**  
THE NATIONAL GEOSPATIAL CONFERENCE

Collaboration, Innovation and Resilience:  
Championing a Digital Generation



**Geospatial**  
Council of Australia

Brisbane, Australia 6–10 April

STEP 1: SELECT HERE THE THREE MOST RELEVANT SDGs  
STEP 2: COPY THE SDG INTO PREVIOUS SLIDE



ORGANISED BY



**Geospatial**  
Council of Australia

PLATINUM SPONSORS



CHCN AV

