



# XXVII FIG CONGRESS

11-15 SEPTEMBER 2022  
Warsaw, Poland

Volunteering  
for the future –  
Geospatial excellence  
for a better living

## The Reconstruction of the Medieval Unit of Length Based on the Sizes of Contemporary Round Churches

**György Busics** *Retired professor, Óbuda University,  
Institute of Geoinformatics, Székesfehérvár*  
and

**Sándor Tóth** *PhD student, TU Budapest,  
Satellite Geodetic Observatory, Pénc*  
(Hungary)



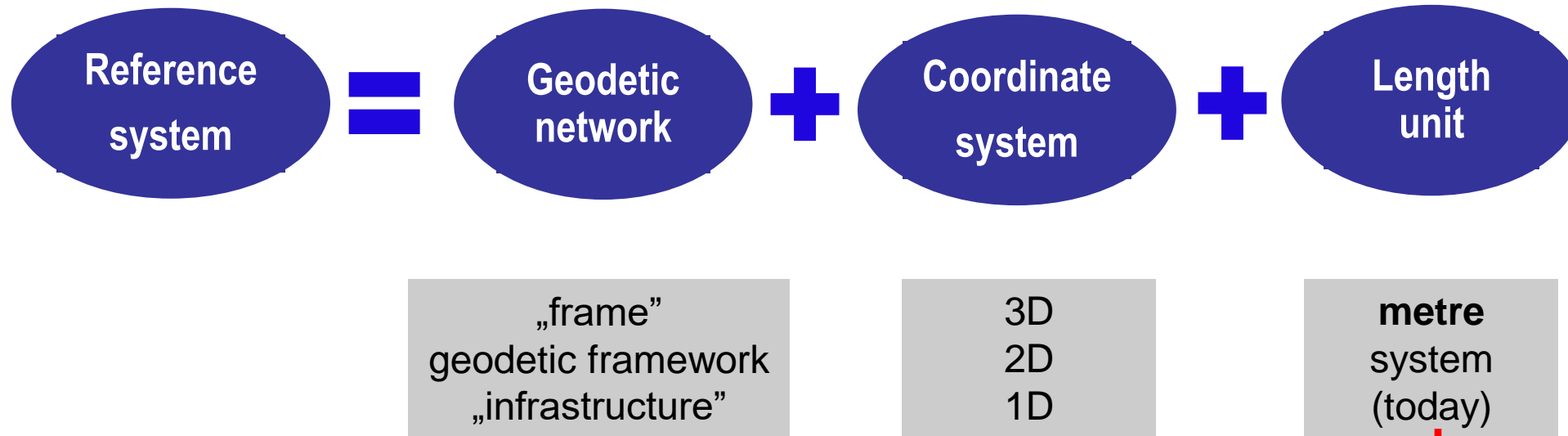
ORGANISED BY



PLATINUM SPONSORS



## The parts of reference system in surveying



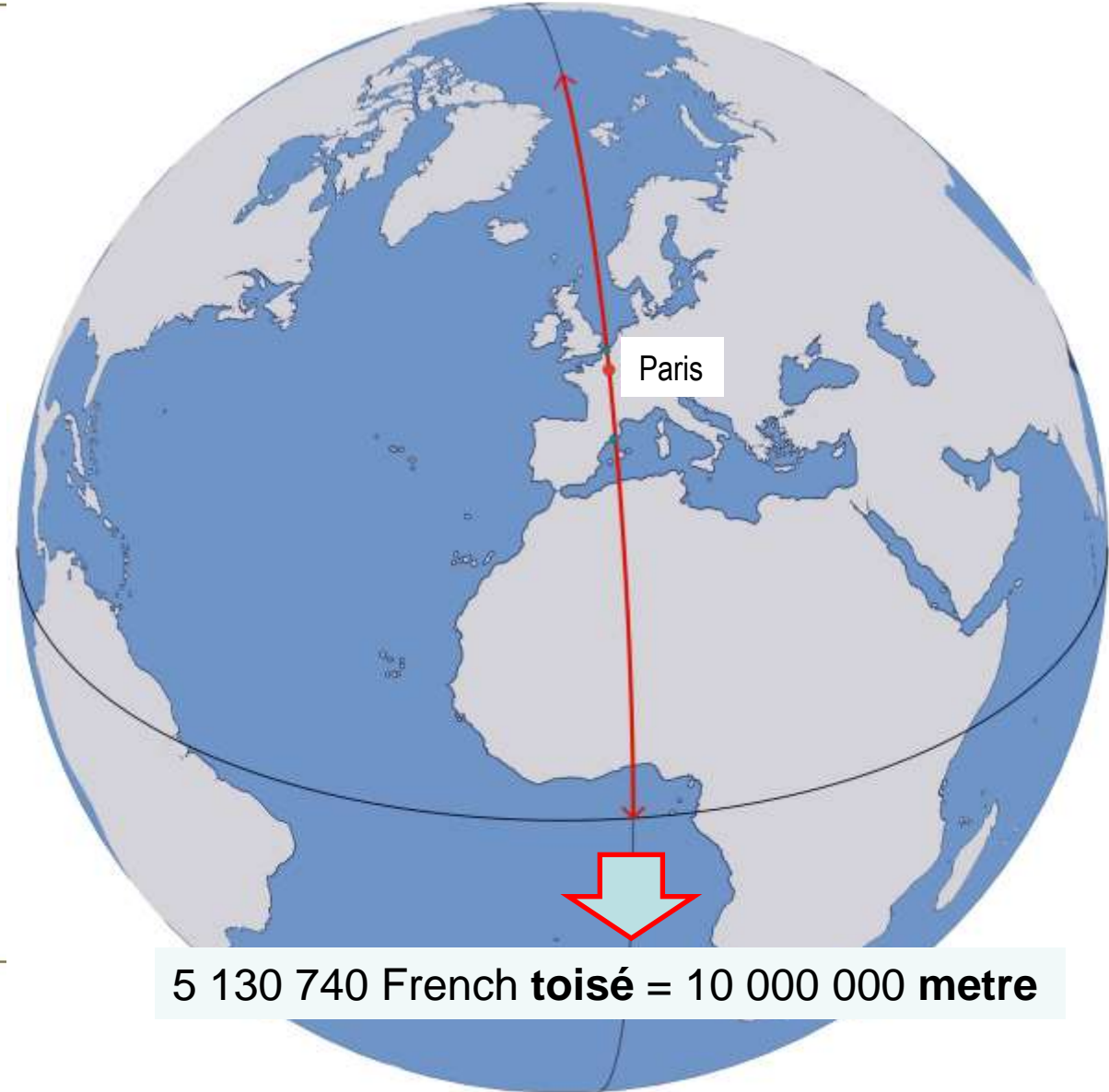
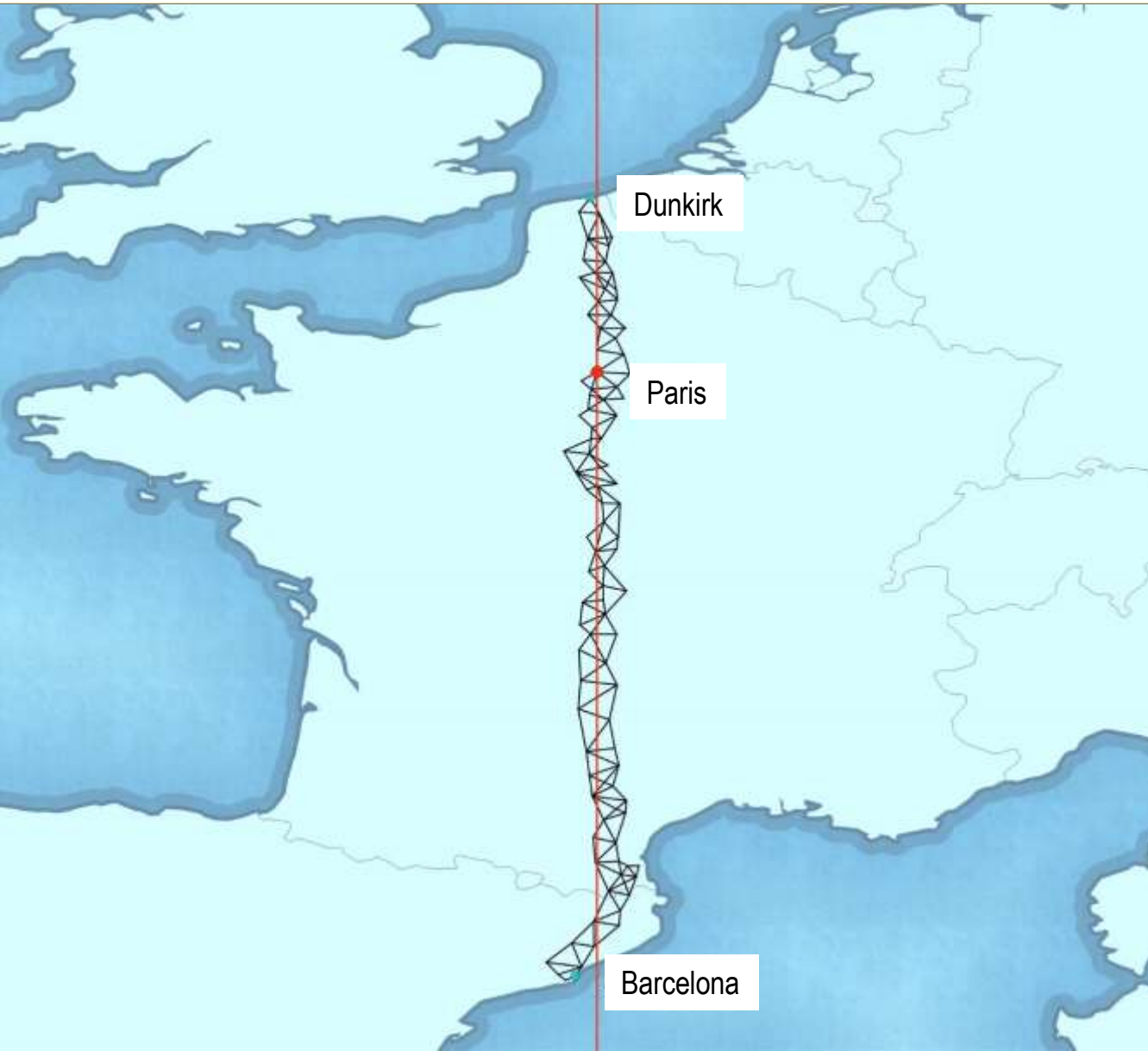
1983

Definition of the **metre**: the length of the path travelled by light in vacuum in 1/299 792 458 of a second

# About the history of meter, the today's length unit

1793

Originally defined as one **ten-millionth** of the distance from the Equator to the North Pole



5 130 740 French **toisé** = 10 000 000 **metre**

## The Medieval French units of lengths

5 130 740 **toisé** = 10 000 000 **metre**

**1 toisé = 1.949 metre**

	<b>toisé</b> (fathom)	<b>pieds</b> (foot/feet)	<b>pouces</b> (inch/es)	<b>lignes</b> (line/s)	<b>metric system</b>
<b>1 toisé</b> (French fathom)	<b>1</b>	6	72	864	<b>1.949 metre</b>
<b>1 pied</b> (French foot)		<b>1</b>	12	144	<b>32.48 cm</b>
<b>1 pouce</b> (French inch)			<b>1</b>	12	<b>2.71 cm</b>
<b>1 ligne</b> (French line)				<b>1</b>	<b>0.23 cm</b>

The conversion from the old French system of measurement to the metre is **known exactly**.


## The Medieval Hungarian units of lengths

	öl (fathom)	láb (foot/feet)	arasz (span/s)	hüvelyk (inch/es)	metric system
<b>1 öl</b> (Hungarian fathom)	1	10	16	120	~3.126 metre
<b>1 láb</b> (Hungarian foot)		1		12	~31.3 cm
<b>1 arasz</b> (Hungarian span)			1	7.5	~19.5 cm
<b>1 hüvelyk</b> (Hungarian inch)				1	~26.1 mm

The conversion is very **uncertain**, because these values are derived from the length of a single length of rope.

# What is the size of Hungarian fathom? Why is this value uncertain?

The only copy of royal fathom from 1702, the rope:



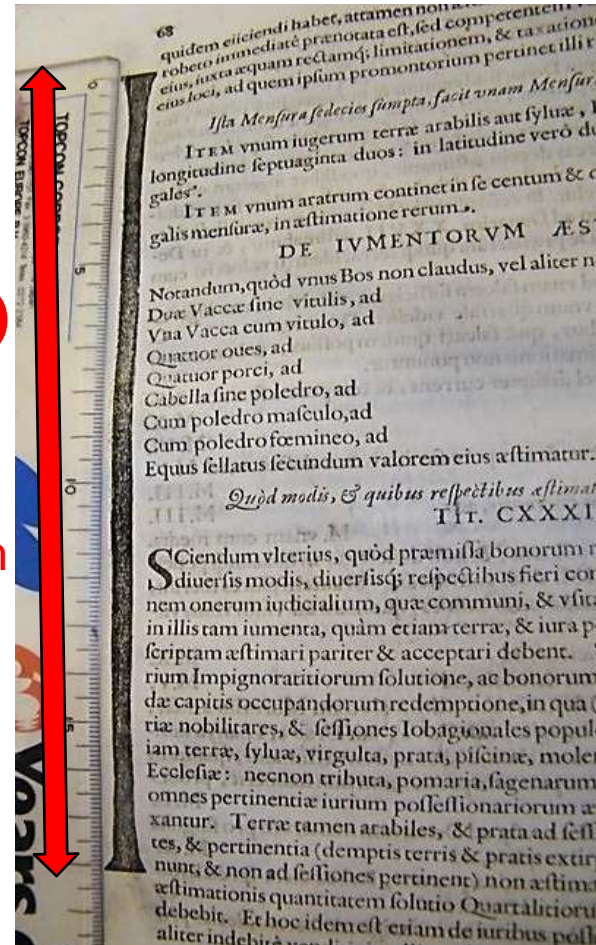
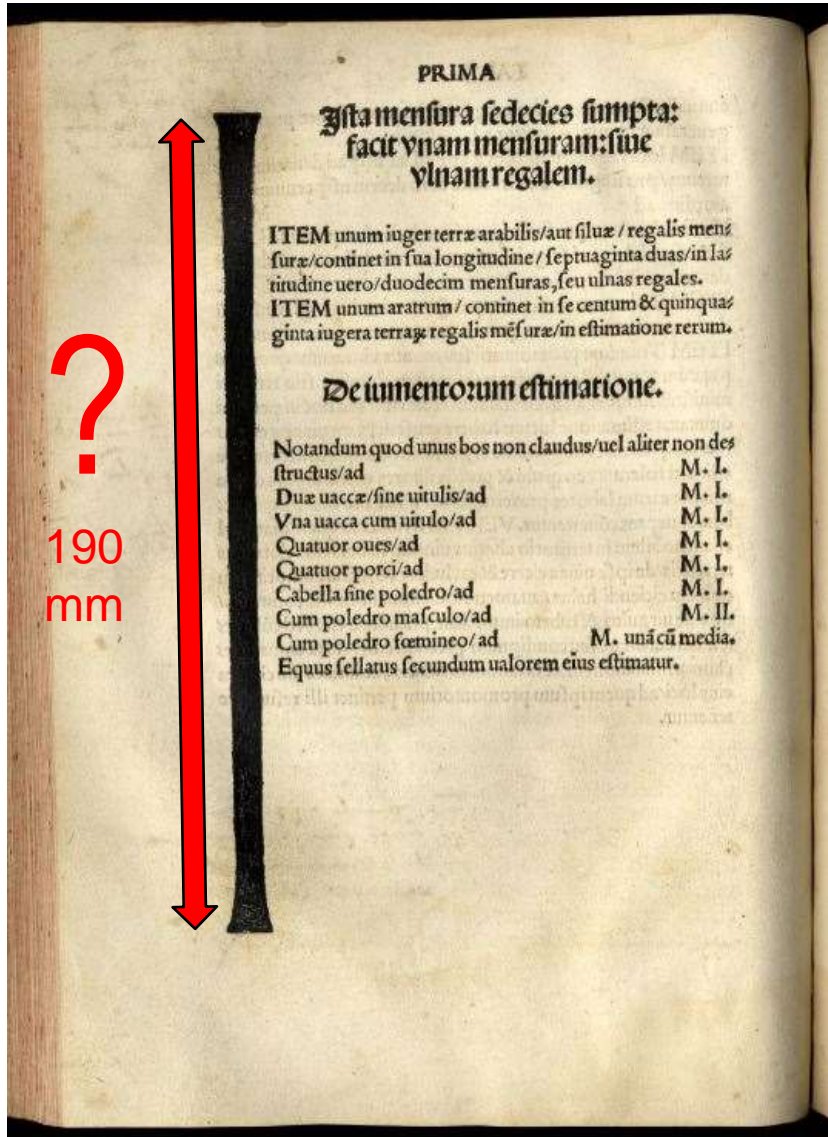
We know only one single copy, which turned up in the Hungarian central archives. This copy is a royal-fathom long measuring rope, which was attached to a report.

It was said to be 3.126 m. This value is recognised as the “official” metric length of the medieval royal Hungarian fathom.

Furthermore, a unit of length corresponding to one span was drawn in the report.

# What is the size of Hungarian span? Why is this value uncertain?

Volunteering for the future –  
Geospatial excellence  
for a better living



The Werbőczy „Tripartitum”  
statue book has  
50 editions, but the size of  
span is changes  
between 18.1 and 19.2 cm...

The fathom is equal span  
times 16: 2.9 - 3.1 metres...

## What is our idea? ... the Reverse Engineering

1. The medieval buildings were built by „plans”
2. There should be used the **contemporary unit** of length (foot or span at that time)
3. Because of practical reasons, the dimensions of buildings were provided in **round multiples**

If these assumptions are true, all we have to do is find a suitable building from the age when the contemporary measurement system was used, measure its dimensions very precisely and from the dimensions we can recalculate, **reconstruct the former length unit's** values in meter.



# Round churches in Central-Eastern Europe ...as guardians



Cieszynie (PL)



Petronell (A)




Schennen / Scena (I)




Selo (SLO)



Prague (CZ)



Split (HR)



Bijacovce (SK)

*kościół okrężny  
rundkirche  
chiesa rotonda  
okrogla cerkev  
okruhly kostol  
kulatý kostel  
okrugla crkva  
körtemplom*


# First example: Saint Anne round church in Kallósd (Hungary)

Volunteering for the future –  
Geospatial excellence  
for a better living



nave

apse / sanctuary



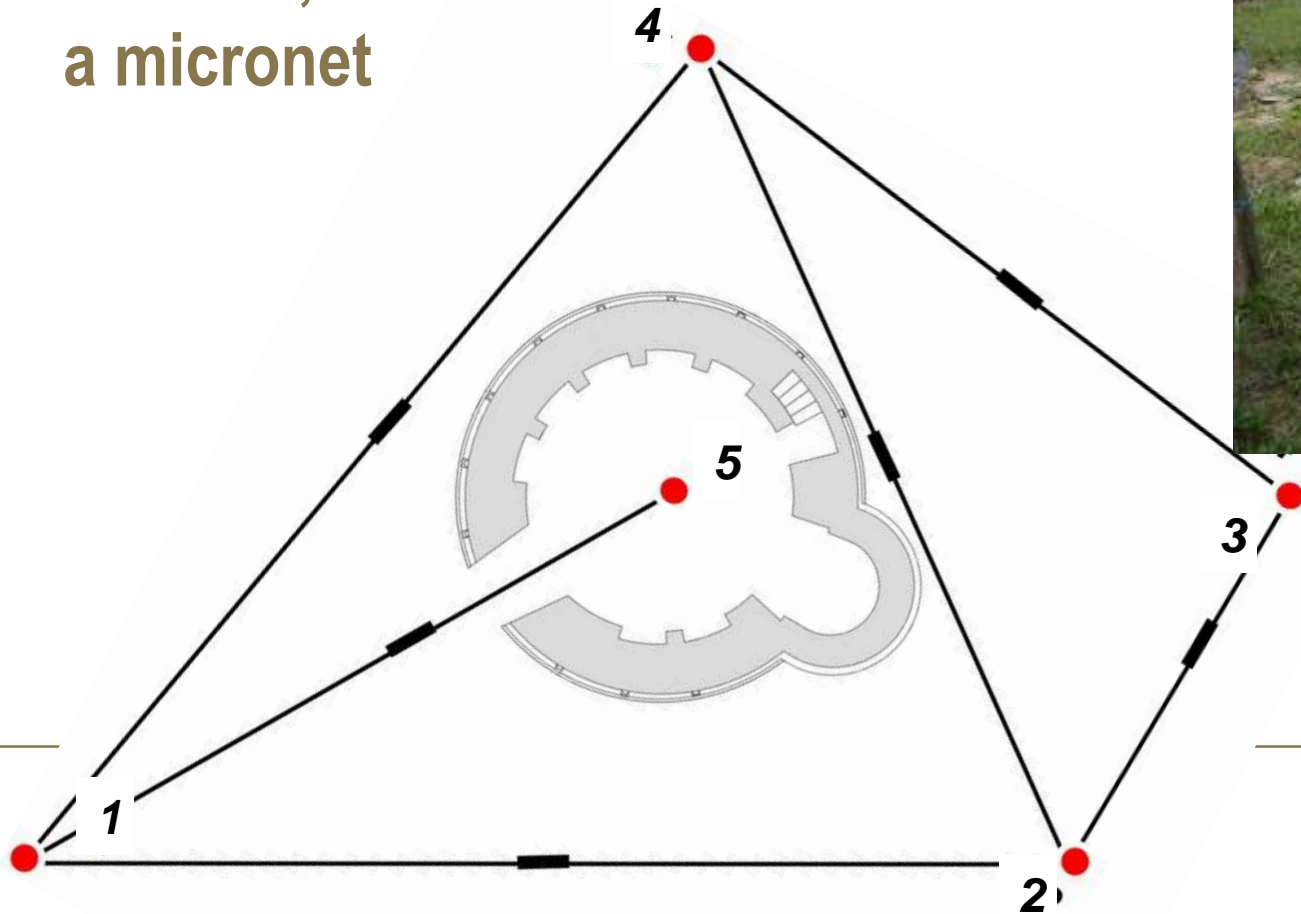
lesenes  
(pilaster strips)

- Kallósd is a small sack village in Zala county
- The church was built around 1270
- Renovated between 1989 and 1993

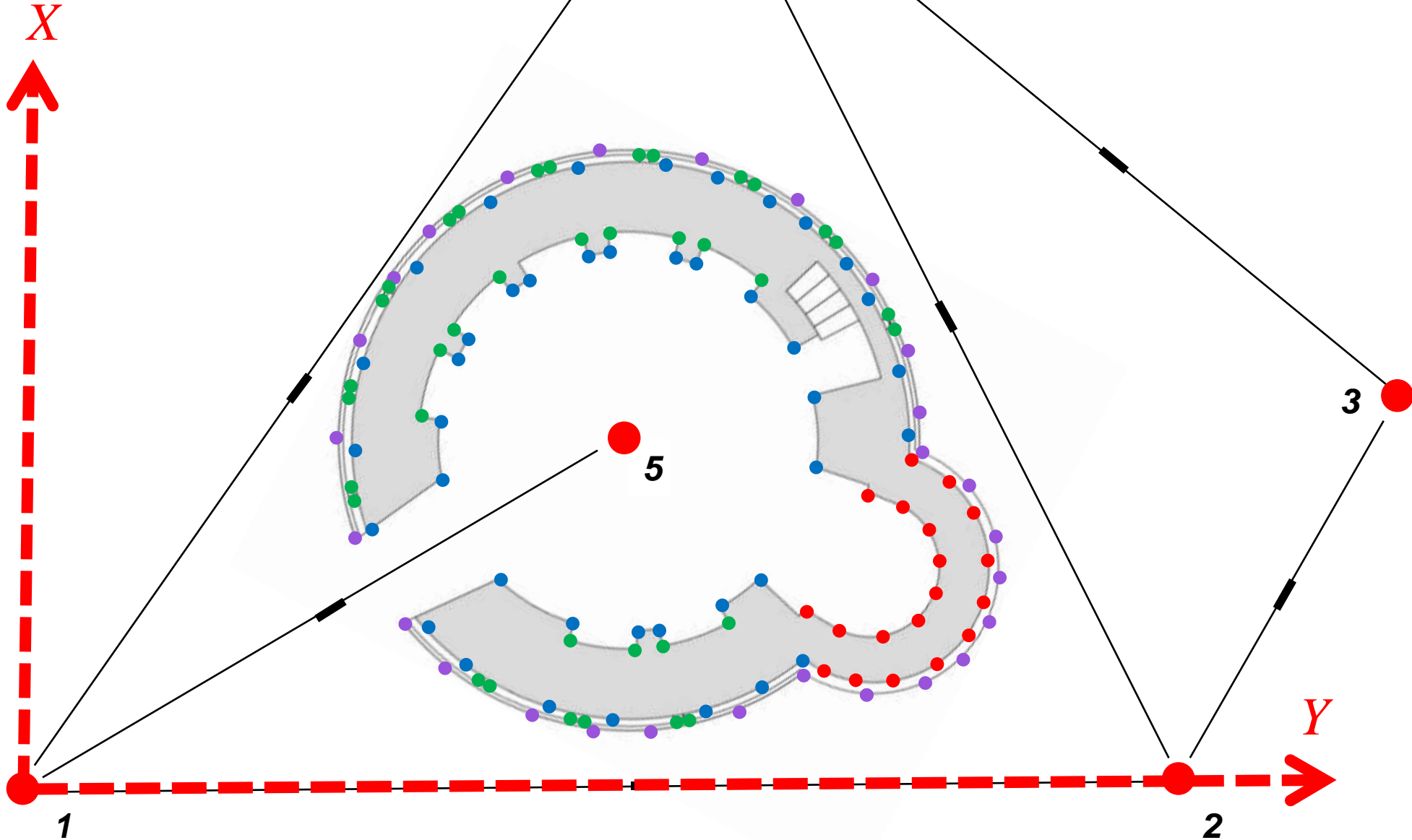


sitting bays (niches)

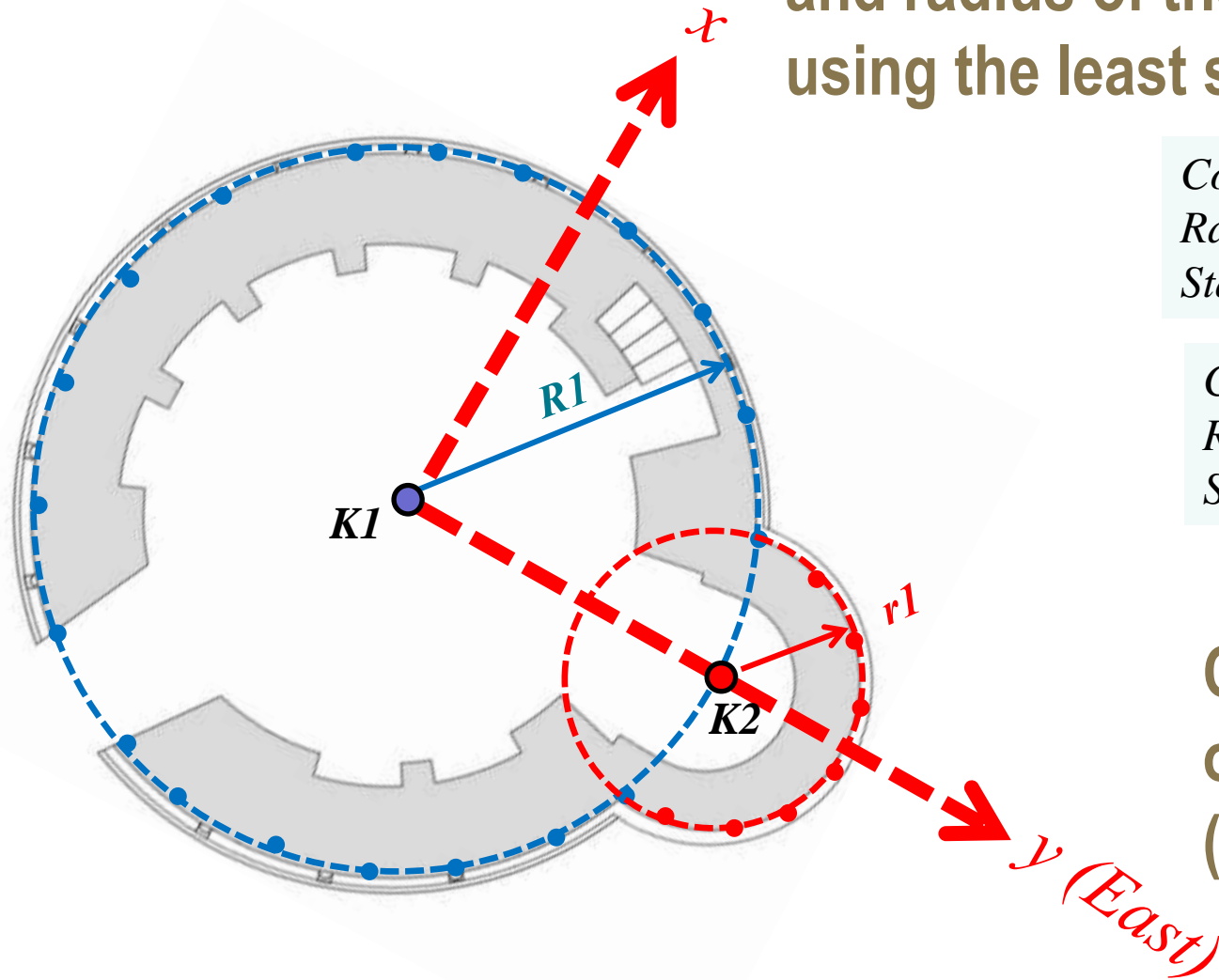
First of all:  
we need a local  
network,  
a micronet



# Surveying external and internal walls (circular arches) with total station



# Calculating the centre (coordinates) and radius of the regression circles using the least squares method



We have 8 regression circles in this church

Coordinates:  $K1 (Y, X)$

Radius:  $R1$

Standard Deviations:  $RMS Y, RMS X, RMS R1$

Coordinates:  $K2 (Y, X)$

Radius:  $r1$

Standard Deviations:  $RMS Y, RMS X, RMS r1$

...

Coordinate transformation to the original system  
(where  $K1 - K2$  is East direction)

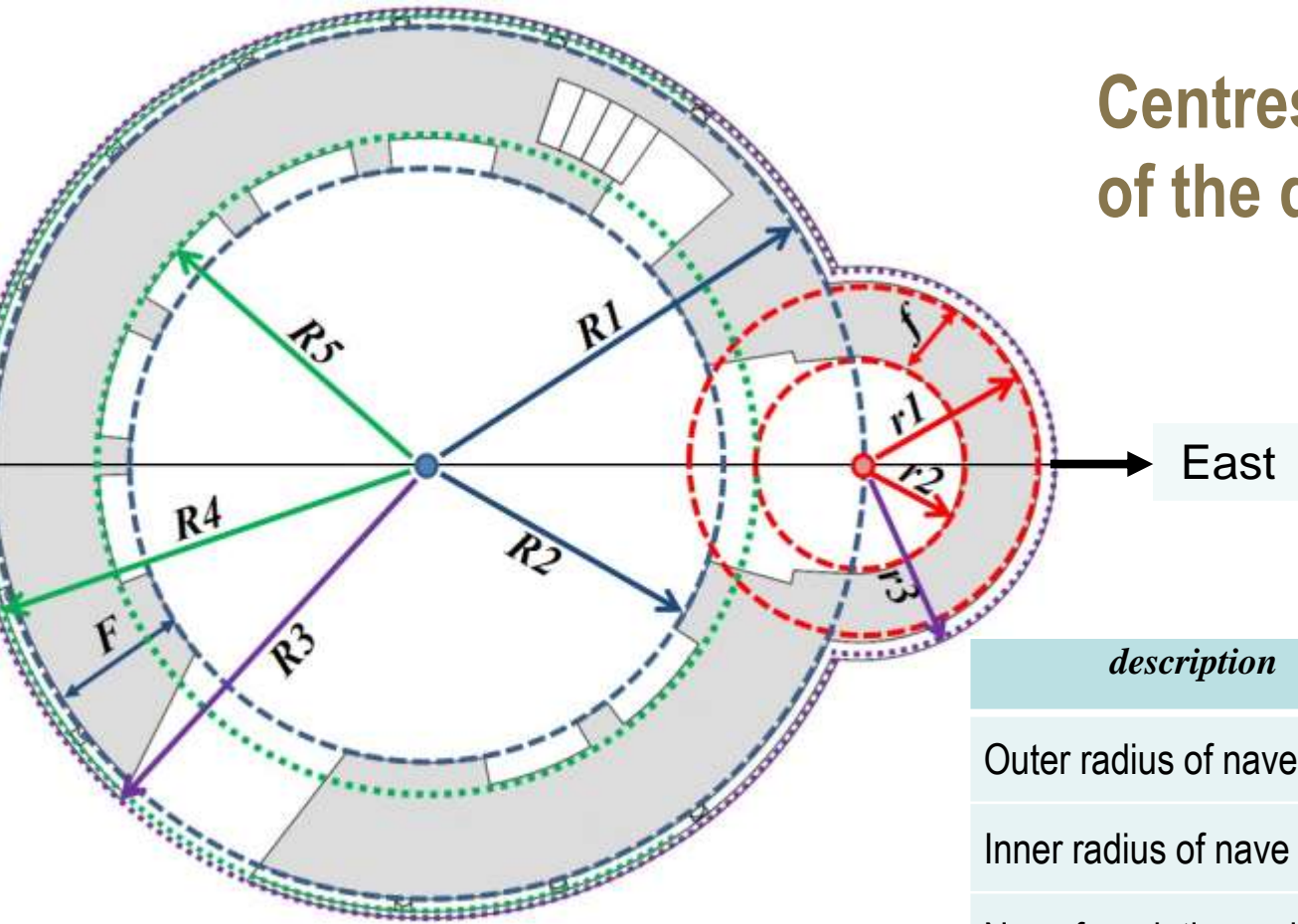
Coordinates:  $K1 (y, x)$

Radius:  $R1$

Standard Deviations:  $RMS y, RMS x, RMS R1$

...

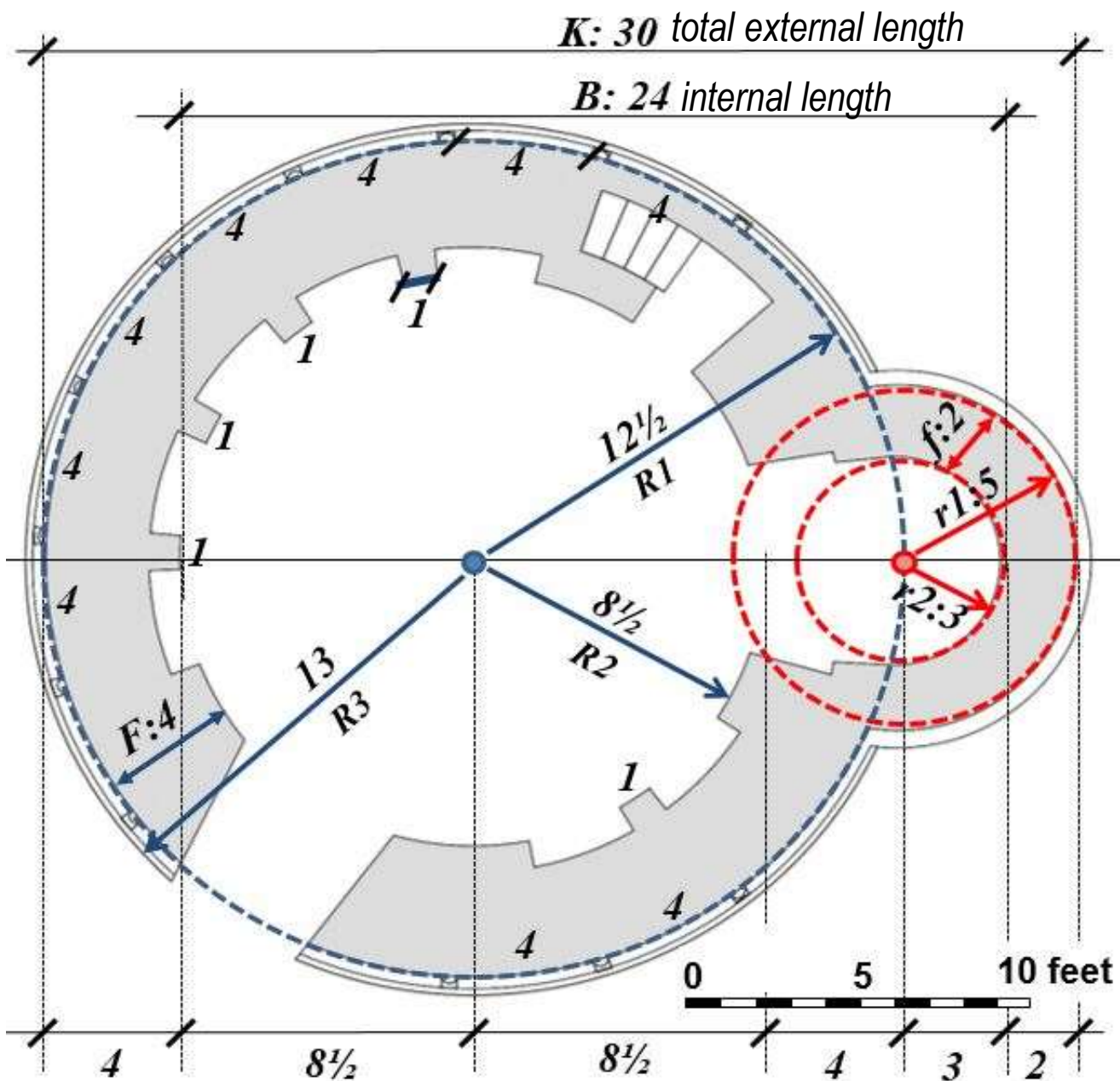
# Centres coordinates, radii and its RMS of the different regression circles



The center coordinates are mainly the same

The standard deviations are a few millimetres

<i>description</i>		<i>y</i>	<i>x</i>	<i>r</i>	<i>RMS y</i>	<i>RMS x</i>	<i>RMS r</i>
Outer radius of nave	<b>R1</b>	249.949	149.751	3.937	0.004	0.005	0.003
Inner radius of nave	<b>R2</b>	249.922	149.726	2.681	0.003	0.003	0.002
Nave foundation wall	<b>R3</b>	249.928	149.743	4.100	0.004	0.004	0.003
Lesenes	<b>R4</b>	249.930	149.742	4.038	0.003	0.003	0.002
Sitting niches	<b>R5</b>	249.906	149.733	2.946	0.002	0.002	0.001
Outer radius of sanctuary	<b>r1</b>	253.820	149.758	1.627	0.003	0.008	0.006
Inner radius of sanctuary	<b>r2</b>	253.773	149.729	0.980	0.008	0.017	0.012
Sanctuary foundation wall	<b>r3</b>	253.812	149.745	1.775	0.008	0.016	0.010



## Floor plan of the Kallósd round church in the Hungarian royal feet

### NAVE:

foundation radius:  
13 feet

outer wall radius:  
12,5 feet

inner wall radius:  
8,5 feet

thickness of wall:  
4 feet

### APSE:

outer wall radius:  
5 feet

inner wall radius:  
3 feet

thickness of wall:  
2 feet


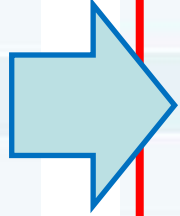
length of the church: 30 feet (3 fathom)

# Reconstruction of the medieval royal foot from the sizes of the Kallósd round church

number of items in the former unit



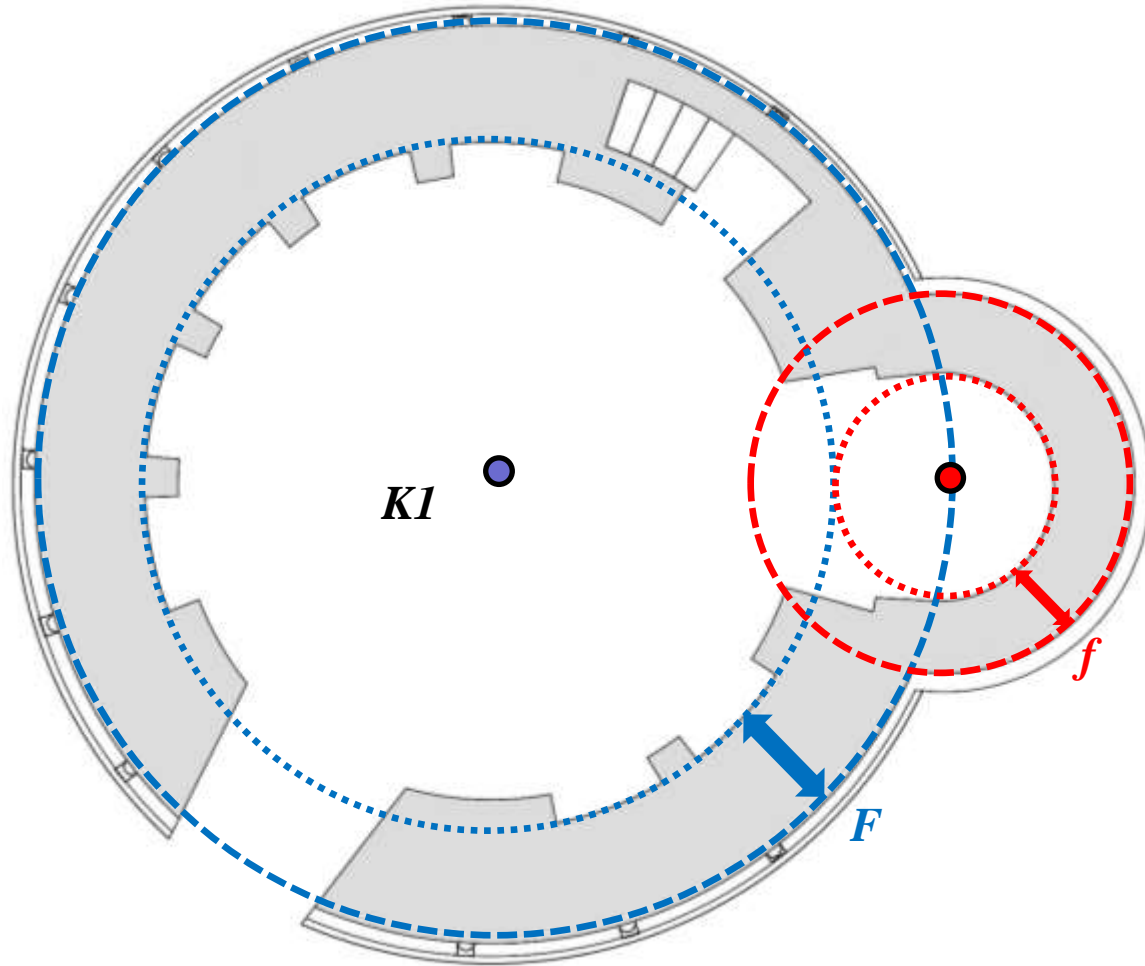
Description of sizes		Distance (metre)	Pieces	Feet (cm)	Weight
Outer radius of nave (from 20 points)	<i>R1</i>	3.937	12.5	31.5	3
Inner radius of nave (from 20 points)	<i>R2</i>	2.671	8.5	31.4	3
Outer radius of sanctuary (from 8 points)	<i>r1</i>	1.627	5	32.5	1
Inner radius of sanctuary (from 6 points)	<i>r2</i>	0.980	3	32.7	1
Outer length of the church ( $2R1+r1$ )	<i>K</i>	9.501	30	31.7	2
Inner length of the church ( $2R2+F+r2$ )	<i>B</i>	7.588	24	31.6	2
Thickness of nave wall ( $R1-R2$ )	<i>F</i>	1.266	4	31.6	2
Thickness of sanctuary wall ( $r1-r2$ )	<i>f</i>	0.647	2	32.4	1
Lesene width (12)		0.155	0.5	31.0	1
Distance between lesenes (10)		1.267	4	31.7	1
Column width at sitting niches (5)		0.314	1	31.4	1



As  
weighted  
average:

1 foot:  
**31.8  
cm**



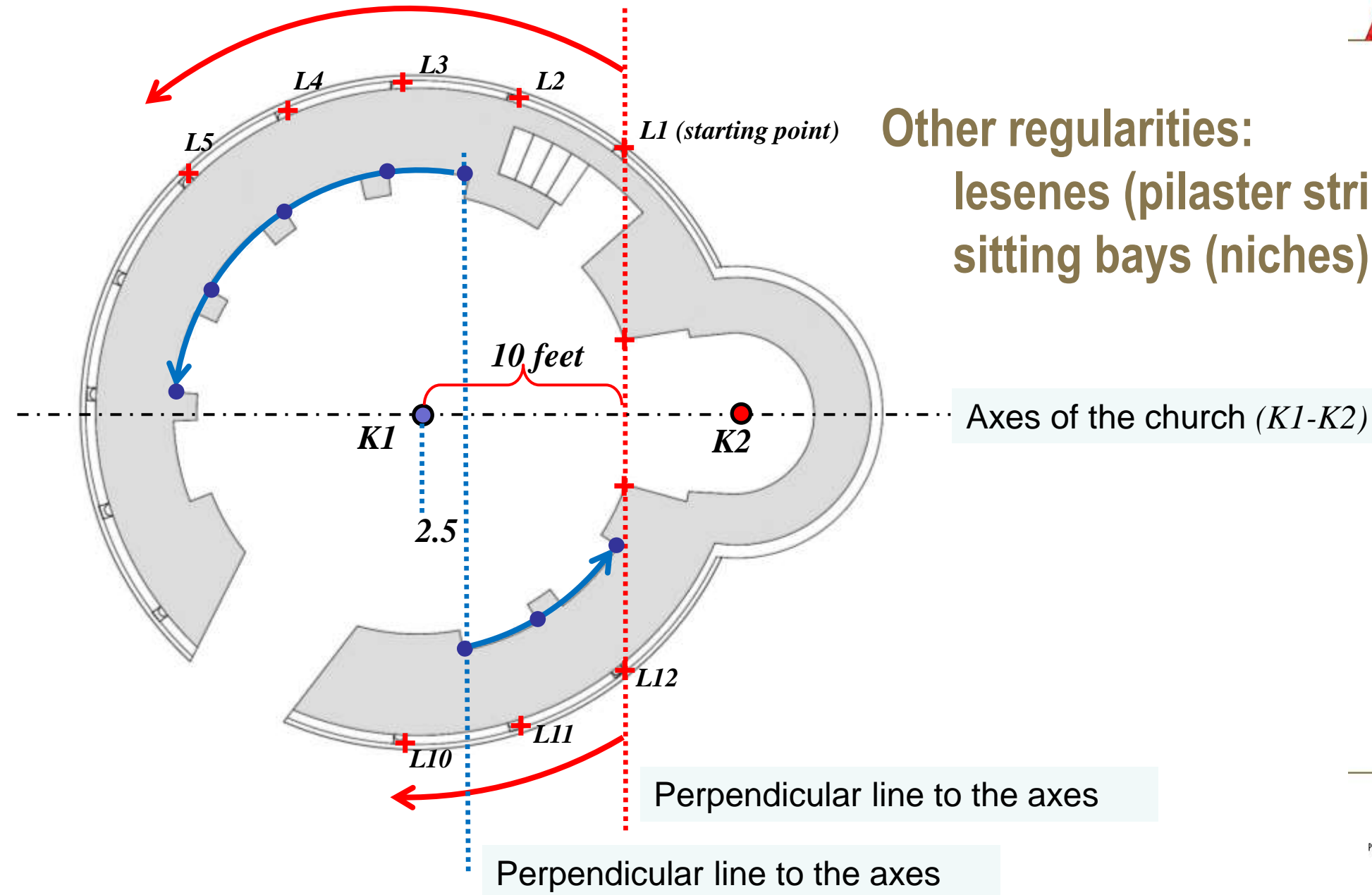


## Regularity in geometry

- The center of the apse fit on the outer wall circle of nave.
- The inner wall circle of apse is tangential to the inner wall circle of nave.
- The thickness of apse wall is the half of the nave wall.

$$\frac{F}{2} = f$$

## Other regularities: lesenes (pilaster strips) sitting bays (niches)

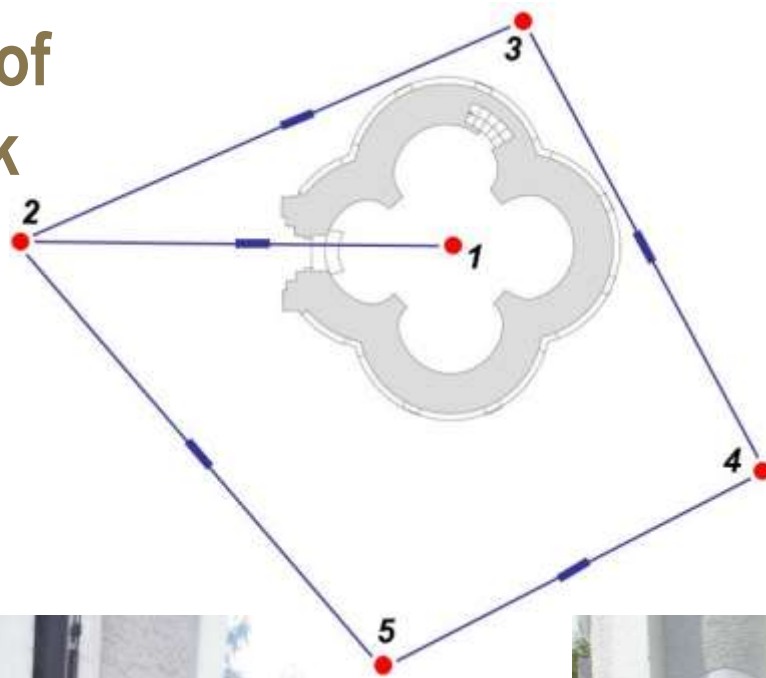


## Example 2: The round chapel of St James with four vault in Ják



*lesenes*

*carved stone plinth wall*



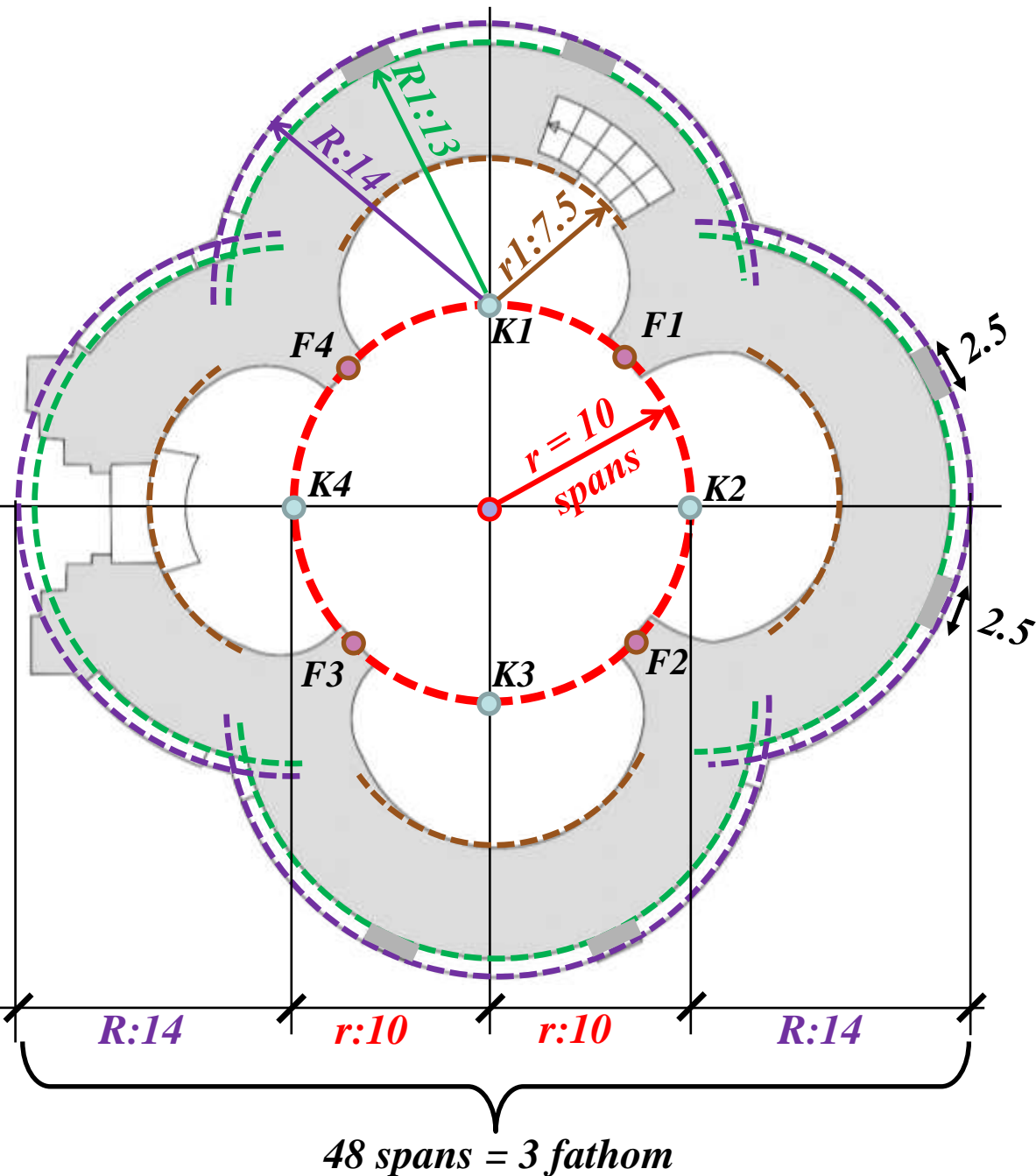
The church was built around 1250

The original walls are easily identifiable and the building itself is symmetrical and geometrically regular

We identified 3 circles (arcs) in each vault: the inner and outer wall points and the outer foundation points



## The geometry/sizes of Ják chapel



$K$  and  $F$  points situated on the same circle.

This circle's radius is **10** span.

The sizes of this chapel are not determined on foot but in span

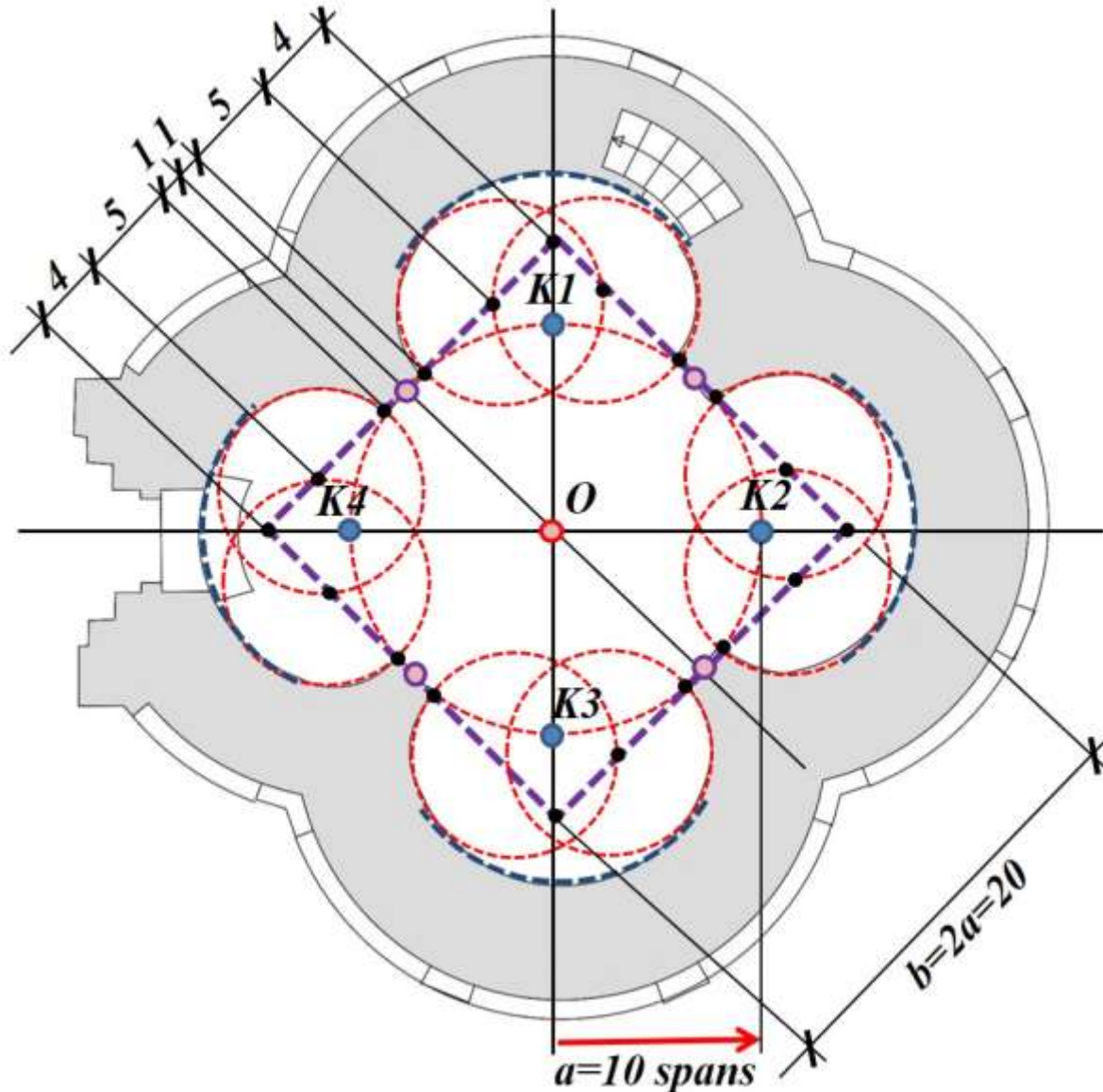
The radius of foundation circle is **14** spans

Radius of outer wall: **13** spans

Radius of inner wall: **7.5** spans

The width of the pilasters is **2.5** spans

The total outer length is **48** spans, it is exactly **3 fathom**



## Editing and setting the inner arc

The length of the square's side is 20 spans.

We have been able to reconstruct the selection of the centres of the small circles. These are also round numbers in spans..

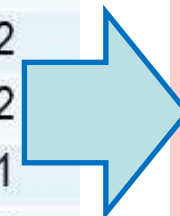

This is how they could mark the curve of the inner walls. This arc is made up of three circular arches.

# Reconstruction of the medieval royal span from the sizes of the Ják chapel

number of items in the former unit



Description of sizes		Distance (metre)	Pieces	Span (cm)	Weight
1 <sup>st</sup> arc,) radius of inner wall (from 8 points)	<i>r1</i>	1.492	7.5	19.9	1
1 <sup>st</sup> arc, radius of outer wall (from 12 points)	<i>R1</i>	2.620	13	20.2	2
1 <sup>st</sup> arc, radius of foundation wall (from 16 points)	<i>RL1</i>	2.815	14	20.1	2
2 <sup>nd</sup> arc, radius of inner wall (from 6 points)	<i>r2</i>	1.501	7.5	20.0	1
2 <sup>nd</sup> arc, radius of outer wall (from 16 points)	<i>R2</i>	2.603	13	20.0	2
2 <sup>nd</sup> arc, radius of foundation wall (from 16 points)	<i>RL2</i>	2.799	14	20.0	2
3 <sup>rd</sup> arc, radius of inner wall (from 6 points)	<i>r3</i>	1.487	7.5	19.8	1
3 <sup>rd</sup> arc, radius of outer wall (from 13 points)	<i>R3</i>	2.607	13	20.1	2
3 <sup>rd</sup> arc, radius of foundation wall (from 17 points)	<i>RL3</i>	2.795	14	20.0	2
4 <sup>th</sup> arc, radius of inner wall (from 6 points)	<i>r4</i>	1.515	7.5	20.2	1
4 <sup>th</sup> arc, radius of outer wall (from 7 points)	<i>R4</i>	2.608	13	20.1	2
4 <sup>th</sup> arc, radius of foundation wall (from 11 points)	<i>RL4</i>	2.803	14	20.0	2
Outer length of the church (East-West)	<i>K</i>		48	20.0	2
Outer length of the church (North-South)	<i>K</i>		48	20.1	2




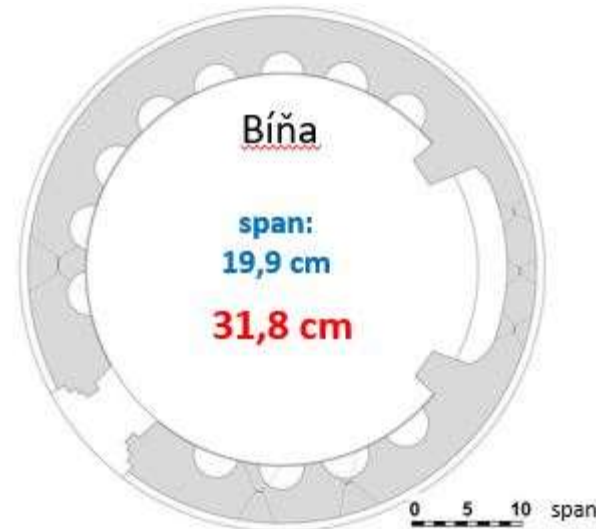
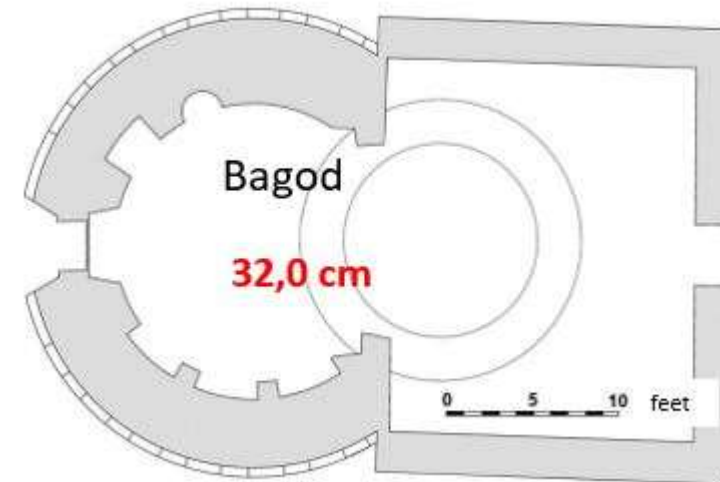
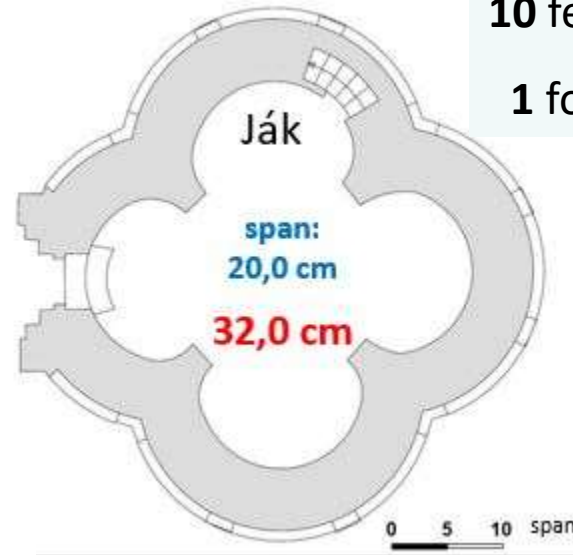
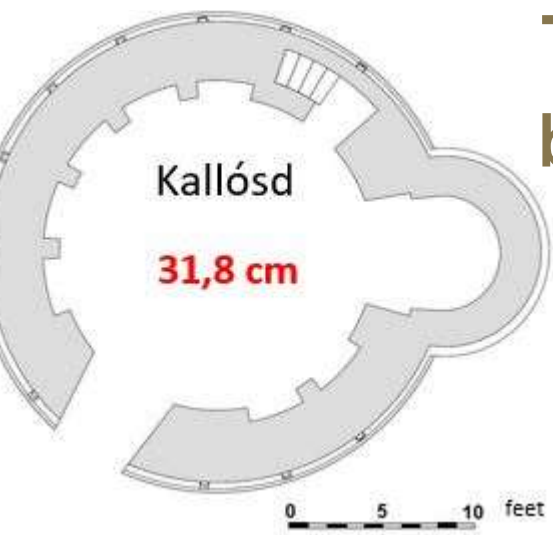
As weighted average:

1 span:  
**20.0 cm**

\*1.6

1 foot:  
**32.0 cm**

# The metric value of the Hungarian Royal Foot based on the study of 7 medieval buildings



10 feet = 16 spans

1 foot = 1.6 spans

## The improved metric values of Medieval Hungarian units of lengths

	öl (fathom)	láb (foot/feet)	arasz (span/s)	hüvelyk (inch/es)	metric system	metric system
<b>1 öl</b> (Hungarian fathom)	<b>1</b>	10	16	120	<b>3.186 metre</b>	~3.126 metre
<b>1 láb</b> (Hungarian foot)		<b>1</b>		12	<b>31.9 cm</b>	~31.3 cm
<b>1 arasz</b> (Hungarian span)			<b>1</b>	7.5	<b>19.9 cm</b>	~19.5 cm
<b>1 hüvelyk</b> (Hungarian inch)				<b>1</b>	<b>26.6 mm</b>	~26.1 mm



# Thank you for your attention!

György Busics  
Óbuda University Institute of Geoinformatics  
Székesfehérvár, Hungary

Sándor Tóth  
Satellite Geodetic Observatory  
Penc, Hungary